










Data Sources:
 National Park Service (NPS)
 Colorado Department of Transportation (CDOT)



**Santa Fe Trail
 Camp Amache, Granada**
 Prepared for NPS Consultation Meeting
 (2/15/2008)



-  Cities/Towns
-  Alternatives
-  Camp Amache NHL
-  U.S. 50
-  Highways
-  Arkansas River
-  Santa Fe Trail (Provided by NPS)
-  Santa Fe Trail Waypts (Provided by NPS)

Datum: NAD 83
 Projection: UTM
 UTM Zone: 13
 Prepared By: PBS&J
 Date: 11 February 2008